



TEXAS STATE PARKS

# Mustang Island STATE PARK









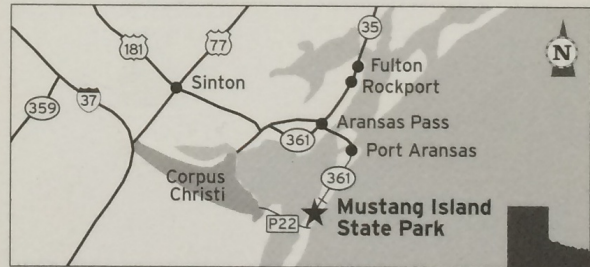
GULF COAST

# Mustang Island


## STATE PARK

With more than five miles of Gulf Coast beach and over two miles of Corpus Christi Bay, Mustang Island State Park offers visitors the chance to sample every facet of seaside fun — beachcombing, swimming, sunbathing, camping, picnicking, surfing, kayaking and fishing. Birders flock to the park to see the area's resident water and shore birds. Fun and interactive programs offer visitors of all ages the opportunity to learn about life on a barrier island. Beach lovers will enjoy the open beach camping area with nearby rinsing showers, while multi-use campsites are also available.

-  **Camping:** Premium campsites have water and electric with bathroom. Primitive beach camping with rinse-off stations.
-  **Picnicking:** Picnic sites with tables and shade shelters.
-  **Swimming:** Swimming beach with rinse-off stations.
-  **Fishing:** Excellent from granite jetties, beachside or bayside.
-  **Kayaking:** Marked trails along the bayside.
-  **Texas State Parks Store:** One-of-a-kind items, gifts, snacks and drinks, etc.



Located in Nueces County, southeast from Corpus Christi to Padre Island, then north on SH 361. Also from Aransas Pass (take ferry) to Port Aransas, then south on SH 361.



[www.texasstateparks.org](http://www.texasstateparks.org)  
Rates and reservations, (512) 389-8900.  
For information only, (800) 792-1112.

**Mustang Island State Park**  
17047 SH 361, Port Aransas, TX 78373  
(361) 749-5246



In accordance with Texas State Depository Law, this publication is available at the Texas State Publications Clearinghouse and/or Texas Depository Libraries.

© 2014 TPWD PWD CD P4502-084G (8/14)

Printed on recycled paper.


Scan with your QR code reader for more info.





TEXAS STATE PARKS

# Big Bend Ranch STATE PARK










BIG BEND COUNTRY

# Big Bend Ranch

## STATE PARK

A rugged mix of desert mountains, canyons and grasslands forms the dramatic landscape of Big Bend Ranch State Park, Texas' largest state park. Hugged by the Big Bend of the Rio Grande, the 300,000-acre area features spectacular rock formations, unique plants and animals and records of human occupation dating back some 11,000 years. Access is by way of a breathtakingly scenic highway that follows the river.

-  **Camping:** Primitive camping only. Drive-in sites along the river, also back-country sites. Primitive equestrian area.
-  **Group Facilities:** Two group lodges – historic Saucedo Ranch House (capacity 10) and the Bunk House (capacity 30). Meals available by reservation only.
-  **Rafting:** Run the Rio Grande and drift through spectacular Colorado Canyon.
-  **Wildlife Watching:** Great for birds and mammals (falcons, peccaries, deer).
-  **Trails:** Hiking, biking, and equestrian multi-use trails.
-  **Saucedo Ranger Station:** Interpretive exhibits about park, natural, and cultural history.
-  **Texas State Parks Store:** One-of-a-kind gifts, shirts, camping supplies, books, etc.



Located in Presidio County. Park entrance is east of Presidio on F.M. 170. Saucedo facilities are accessible by way of 27 miles of unpaved road.



[www.texasstateparks.org](http://www.texasstateparks.org)  
Rates and reservations, (512) 389-8919.  
For information only, (800) 792-1112.

**Big Bend Ranch State Park**  
Mail: HCR 67 Box 33, Marfa, TX 79843  
Physical: 1900 Saucedo Ranch Rd.,  
Presidio, TX 79845 • (432) 358-4444



Scan with your QR code reader for more info.

In accordance with Texas State Depository Law, this publication is available at the Texas State Publications Clearinghouse and/or Texas Depository Libraries.  
© 2012 TPWD PWD CD P4501-152F (7/12) Printed on recycled paper.